

BYLAW 600


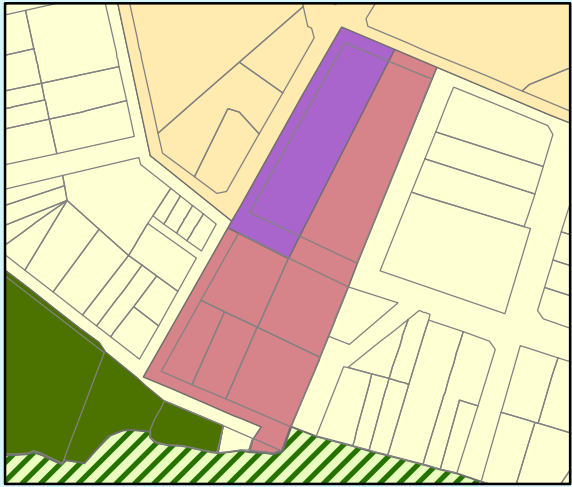
Chair

Corporate Officer

"Rural Forest" designation continues to cover remainder of Plan Area shown on Map 1.

As of December 10, 2009
 This subject area was removed from Electoral Area E and is under the jurisdiction of the Town of Gibsons. Please contact the Town of Gibsons for further information.

Inset Illustrates Bonniebrook Area



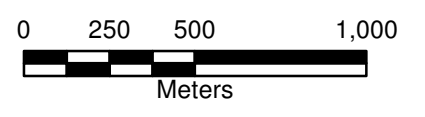
- OCP Boundary
- Land Parcels
- Streams
- Agricultural A
- Agricultural B
- Rural Forest
- Rural
- Rural Residential
- Residential A
- Residential B
- Residential C
- Residential D
- Mobile Home Park
- Commercial Industrial Mixed Use
- Tourist Commercial
- Park
- Public Recreation Use
- Institutional
- Comprehensive Development Cluster Housing Areas

Policies under:

OCP Section B-3.1.3 apply to CDCHA Nos. 1, 2, 3 & 4

OCP Section B-8.4.5 & B-8.4.6 apply to CDCHA Nos. 2 & 5

OCP Section B-8.5.5 & B-8.5.6 apply to CDCHA No. 6



Scale 1:22,000
 UTM Zone 10, NAD 83



Sunshine Coast Regional District
**Elphinstone Official
 Community Plan**

MAP 3
Land Use Designations

