

















Legend

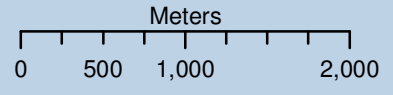
-  Plan Area Boundary
-  Land Parcels
-  Stream
-  DPA #1A - Coastal Flooding
-  DPA #1B - Coastal Slopes
-  DPA #2A - Creek/River Corridor
-  DPA #2B - Ravines (15m)
-  DPA #2B - Ravines (30m)
-  DPA #2C - Floodplain
-  DPA #2D - Low Channel Confinement
-  DPA #3 - Slope Hazards
-  DPA #4 - Stream Riparian Assessment Areas
-  DPA #5 - Shoreline
-  DPA #6 Multi-Family/Cluster Housing
-  DPA #7 - Commercial Core
-  DPA #8 - Agricultural Buffering

All mapped and unmapped streams are designated DPA #4.

BYLAW 641.4

Chair

Corporate Officer



Sunshine Coast
Regional District

