









-  Plan Area Boundary
-  Land Parcels
-  Streams
-  GAA#1 Dakota and McNair Floodway
-  GAA#2 Dakota and McNair Marginal Flood Areas
-  GAA#3 Dunham Road
-  GAA#4 South Creeks and Ravine System
-  DPA#1 Conservation Areas

30 metres from top of bank. For illustrative purposes only. Actual widths for Development Permit Area 1 will be determined on a case by case basis.



Sunshine Coast Regional District

Hillside - Port Mellon Industrial Area

Geotechnical Assessment and Development Permit Areas

SCHEDULE A2