









-  Plan Area Boundary
  -  Land Parcels
  -  Streams
  -  Boundary of Hillside Lands
- Physical Capability**
-  Most Satisfactory
  -  Satisfactory
  -  Environmental and Terrain Constraints
  -  Indeterminate Constraint



Sunshine Coast Regional District

**Hillside - Port Mellon Industrial Area**

**Plan Area and Physical Capability Map**

SCHEDULE A1