






-  Plan Area Boundary
-  Streams
-  Land Parcels
-  Sechelt Provincial Forest
-  Sand and Gravel Deposits

Sand and Gravel Deposits:
 As mapped by Ministry of Mines and Petroleum Resources as Capilano sediments - fluvial deltaic, fan, and channel deposits. 1977. Many of these deposits are now depleted.



SCHEDULE B1

Sunshine Coast Regional District
Hillside - Port Mellon Industrial Area
Appendix 1